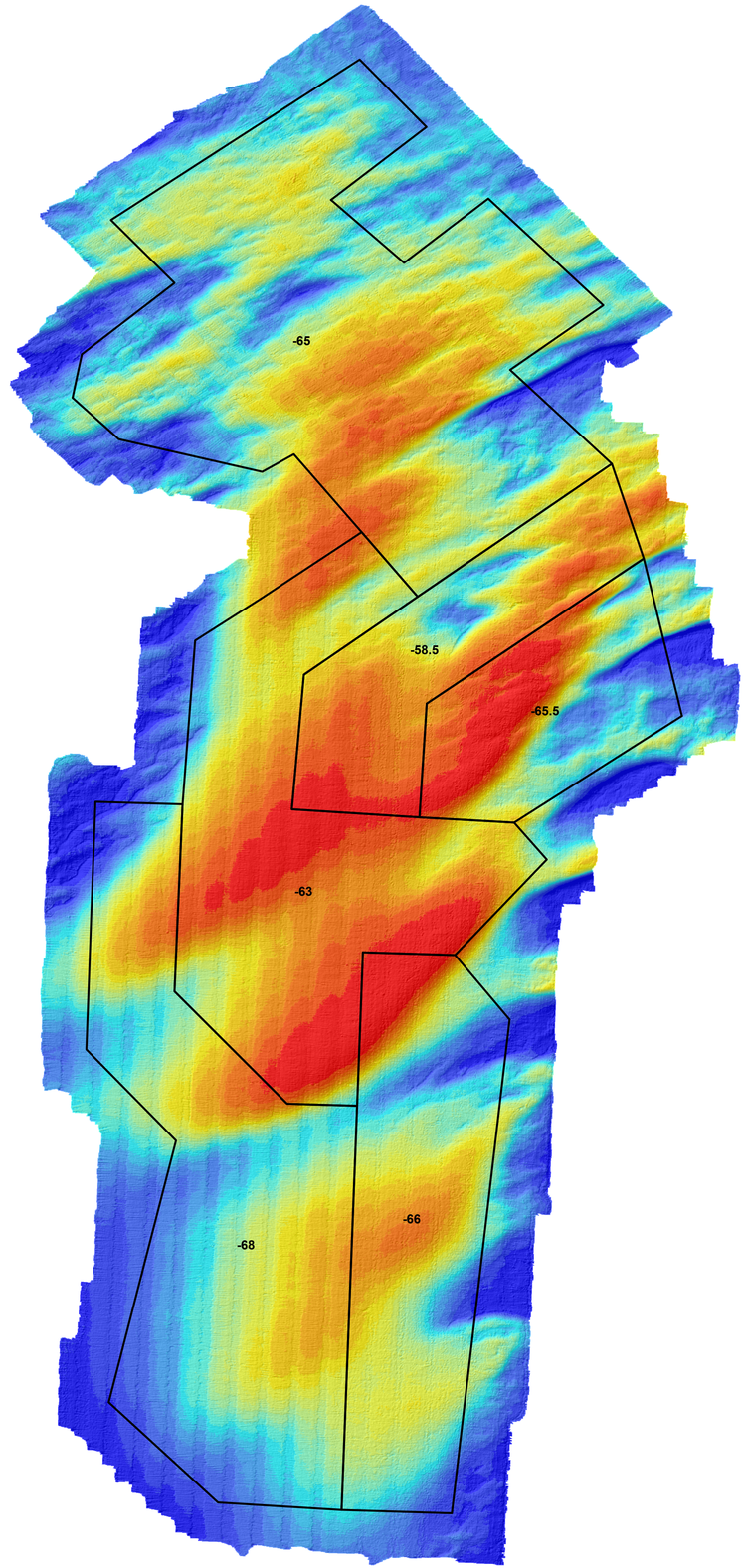

Legend

ELEVATION (FT)

- >-47
- -48
- -49
- -50
- -51
- -52
- -53
- -54
- -55
- -56
- -57
- -58
- -59
- -60
- -61
- -62
- -63
- -64
- -65
- -66
- -67
- -68
- -69
- -70
- -71
- -72
- -73
- < -74

Borrow Area A Cut Depths (FT)

N

750 375 0 750 1,500 2,250 3,000 Feet

REFERENCE:

Dare County
North Carolina

Dare County Post-Con Report

FIGURE NUMBER
1- 6

BORROW AREA A BEFORE DREDGE

APTIM

4038 Masonboro Loop Road
Wilmington, NC 28409
www.APTIM.com

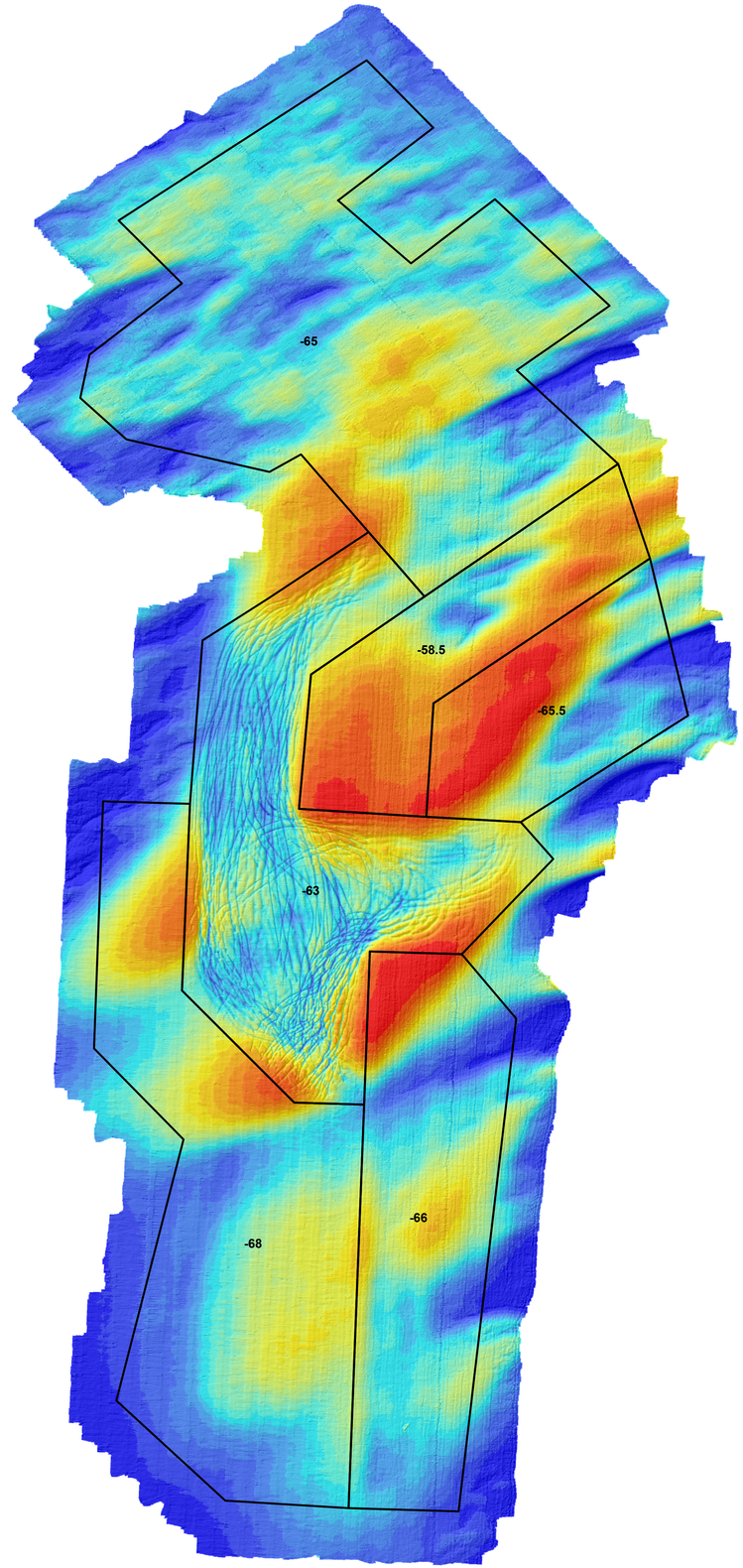

Legend

ELEVATION (FT)

- -47
- -48
- -49
- -50
- -51
- -52
- -53
- -54
- -55
- -56
- -57
- -58
- -59
- -60
- -61
- -62
- -63
- -64
- -65
- -66
- -67
- -68
- -69
- -70
- -71
- -72
- -73
- < -74

Borrow Area A Cut Depths (FT)

N

750 375 0 750 1,500 2,250 3,000 Feet

REFERENCE:

Dare County
North Carolina

Dare County Post-Con Report

FIGURE NUMBER
2- 6

BORROW AREA A AFTER DREDGE

APTIM

4038 Masonboro Loop Road
Wilmington, NC 28409
www.APTIM.com

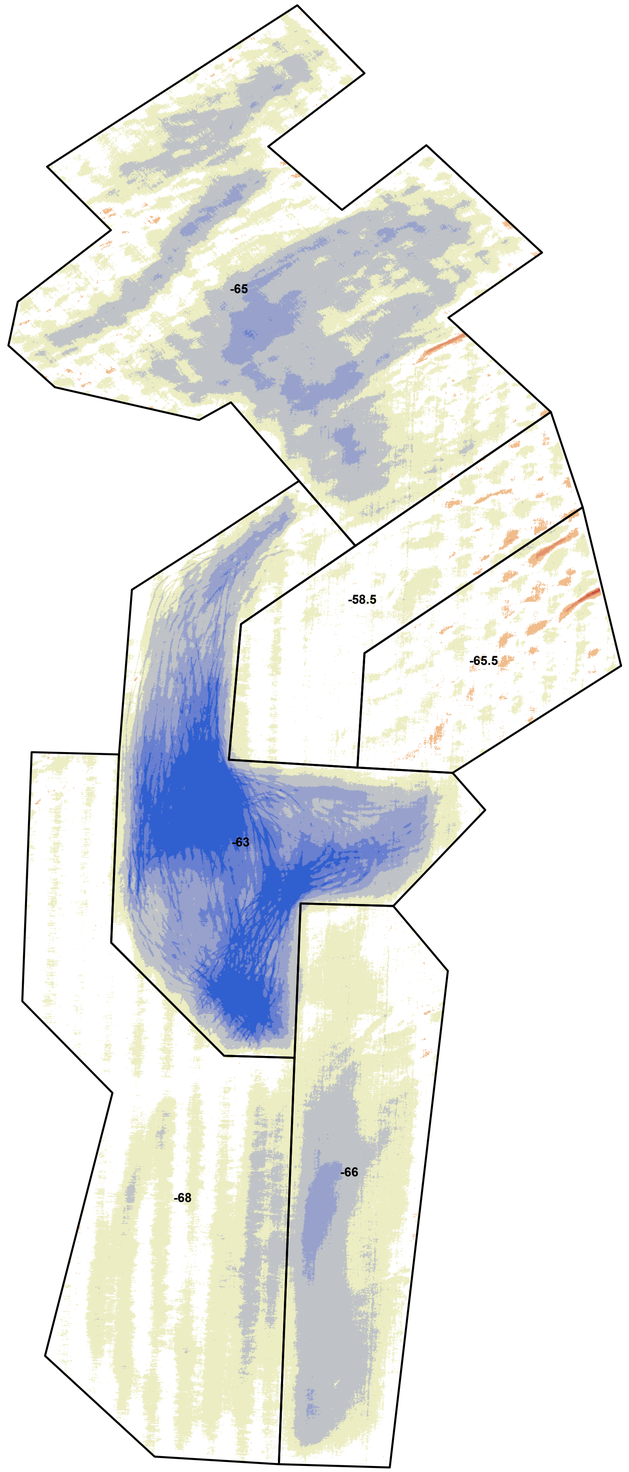

Legend

Borrow Area A Cut Depths (FT)

ELEVATION DIFFERENCE (FT)

- > 7
- 6
- 5
- 4
- 3
- 2
- 1
- 0
- -1
- -2
- -3
- -4
- -5
- -6
- -7
- -8
- -9
- < -10

N

750 375 0 750 1,500 2,250 3,000 Feet

REFERENCE:

Dare County
North Carolina

Dare County Post-Con Report

FIGURE NUMBER
5 - 6

BORROW AREA A DIFFERENCE SURFACE

APTIM

4038 Masonboro Loop Road
Wilmington, NC 28409
www.APTIM.com

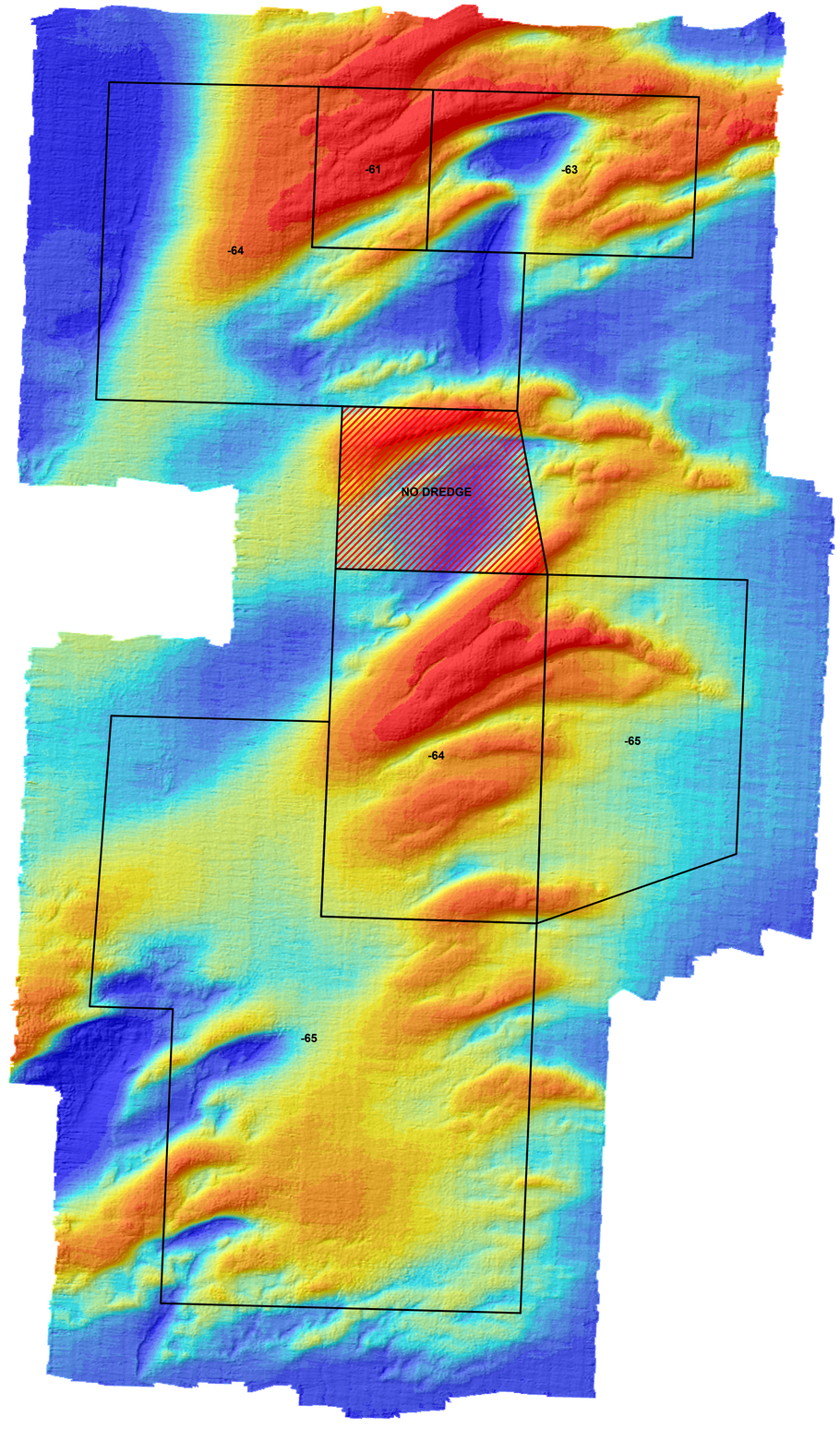

Legend

ELEVATION (FT)

- -46
- -47
- -48
- -49
- -50
- -51
- -52
- -53
- -54
- -55
- -56
- -57
- -58
- -59
- -60
- -61
- -62
- -63
- -64
- -65
- -66
- -67
- -68
- -69
- -70
- -71
- < -72

Borrow Area C Cut Depths (FT)

No Dredge Zone

N

375 187.5 0 375 750 1,125 1,500 Feet

REFERENCE:

Dare County
North Carolina

Dare County Post-Con Report

FIGURE NUMBER
3 - 6

BORROW AREA C BEFORE DREDGE

APTIM

4038 Masonboro Loop Road
Wilmington, NC 28409
www.APTIM.com

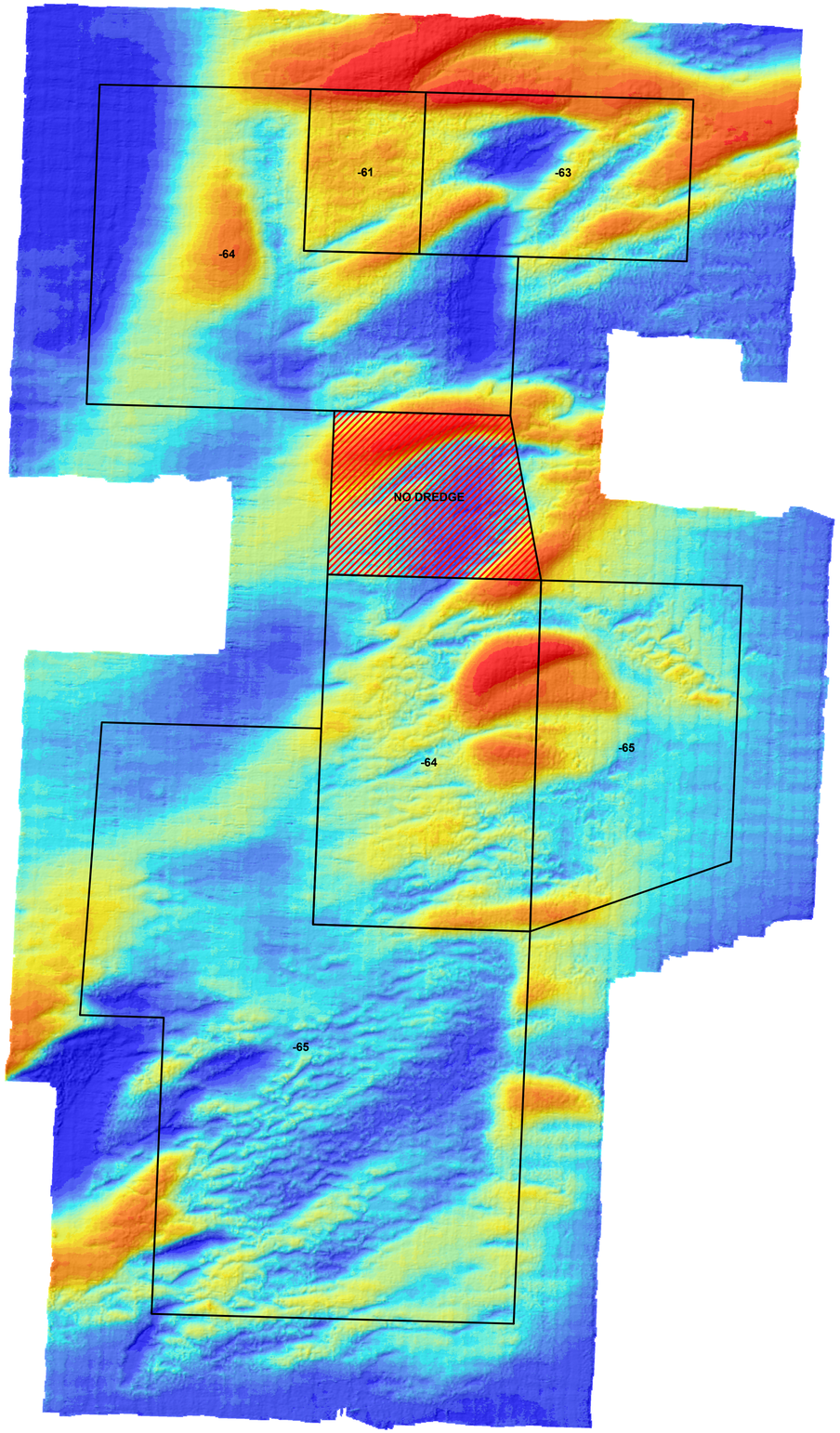

Legend

ELEVATION (FT)

- -46
- -47
- -48
- -49
- -50
- -51
- -52
- -53
- -54
- -55
- -56
- -57
- -58
- -59
- -60
- -61
- -62
- -63
- -64
- -65
- -66
- -67
- -68
- -69
- -70
- -71
- < -72

- Borrow Area C Cut Depths (FT)
- No Dredge Zone

N

375 187.5 0 375 750 1,125 1,500 Feet

REFERENCE:

Dare County
North Carolina

Dare County Post-Con Report

FIGURE NUMBER
4 - 6

BORROW AREA C AFTER DREDGE

APTIM

4038 Masonboro Loop Road
Wilmington, NC 28409
www.APTIM.com

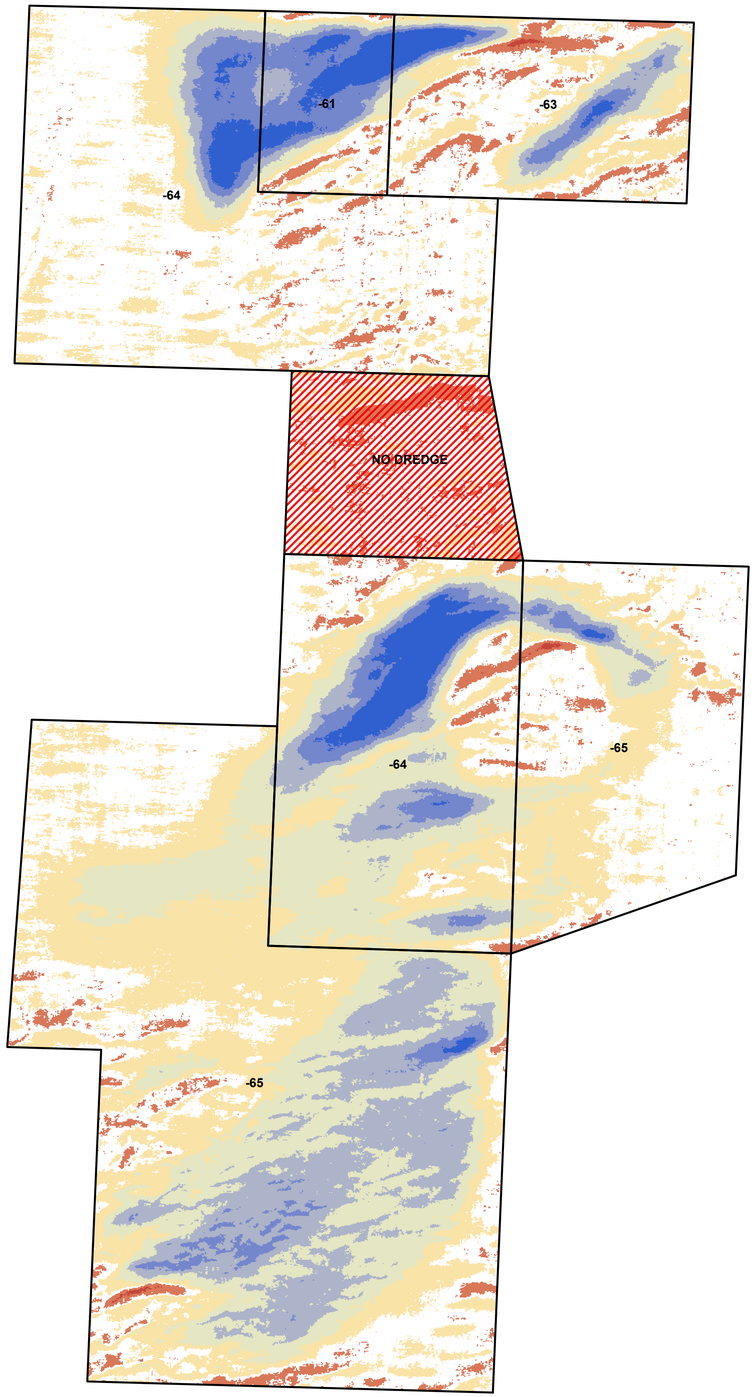

Legend

Borrow Area C Cut Depths (FT)

- Borrow Area C Cut Depths (FT)
- No Dredge Zone

ELEVATION DIFFERENCE (FT)

- > 7
- 6
- 5
- 4
- 3
- 2
- 1
- 0
- -1
- -2
- -3
- -4
- -5
- -6
- -7
- -8
- -9
- < -10

N

375 187.5 0 375 750 1,125 1,500 Feet

REFERENCE:

Dare County
North Carolina

Dare County Post-Con Report

FIGURE NUMBER
6 - 6

BORROW AREA C DIFFERENCE SURFACE

APTIM

4038 Masonboro Loop Road
Wilmington, NC 28409
www.APTIM.com